



Bike MS 2008 - Mid Michigan

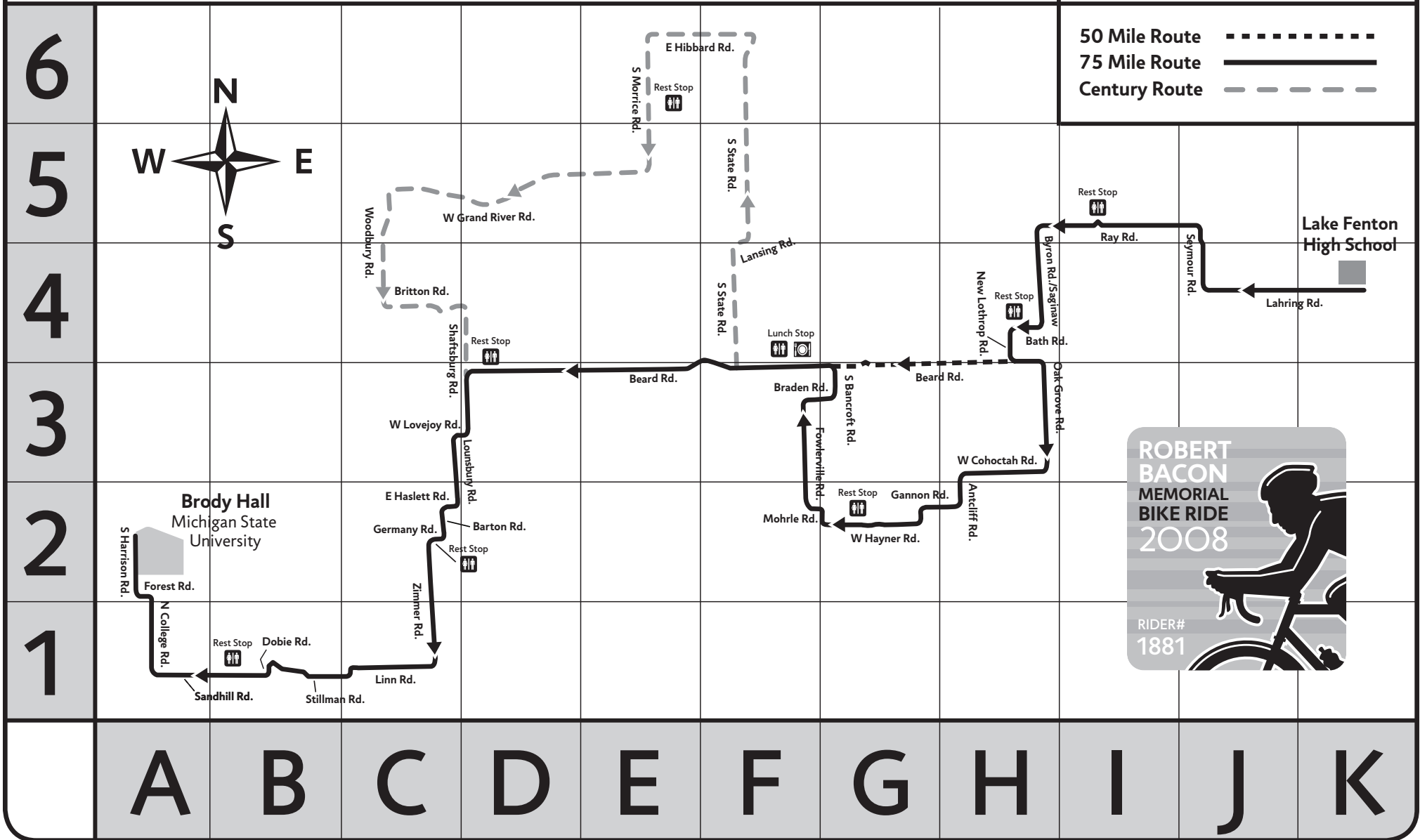
Day 1 - July 12, 2008 - 50, 75 & Century Mile Routes

*Bike MS Route will be CLOSED at 5:00 p.m.

*Century Loop will be CLOSED at 3:00 p.m. on Saturday and 11 a.m. on Sunday

For Emergency Assistance Dial 911

For Other Assistance Call -
 Tammy Willis: (517) 281-1308
 Kim Streich: (313) 608-9498





Mid Michigan

Day 1 - July 12, 2008

50, 75 & 100 mi. Routes



72.6 MILE ROUTE

	75	50	100
START - Lake Fenton High School			
Right out of High School on to Lahring Rd.....	0.0		
Right on Seymour to Ray Rd.....	4.9		
Left on Ray Rd to Lansing St.....	7.0		
Cross RR Tracks- Becomes Lansing St.....	10.0		
Left on Elm St.....	10.2		
REST STOP - Gaines Elementary School.....	10.3		
Left out of rest stop on to Elm St.....	10.3		
Curve to the right - Becomes Ray Rd.....	10.4		
Ray Rd. Becomes Miller Rd.....	11.0		
Left on Byron Rd. to Maple St.....	12.0		
Right on Maple.....	15.0		
REST STOP - Byron High School.....	15.2		
Right out of rest stop to New Lothrop Rd.....	15.2		
Left on New Lothrop Rd to Beard Rd.....	16.0		
Left on Beard Rd to Byron Rd (50 Mile turns right).....	17.1		
Right on Byron Rd. to Cohactah Rd.....	18.0		
Byron becomes Oak Grove Rd.....	20.0		
Right on Cohoctah to Antcliff Rd.....	21.5		
Left on Antcliff Rd. to Gannon Rd.....	24.2		
Right on Gannon Rd. to Fleming Rd.....	25.2		
Left on Fleming Rd. to Hayner Rd.....	26.4		
Right on Hayner Rd.....	26.9		
REST STOP - 5564 Hayner Lazy V Farm.....	27.3		
Right out of rest stop to Fowlerville Rd.....	27.3		
Right on Fowlerville Rd to Mohrle Rd.....	30.0		
Left on Mohrle Rd to Fowlerville Rd.....	30.5		
Right on Fowlerville Rd to Braden Rd.....	31.0		
Right on Braden Rd. to Bancroft Rd.....	34.3		
Left on Bancroft Rd to Beard Rd.....	35.3		
Left on Beard to Lunch.....	36.3	22.6	
LUNCH REST STOP- 3745 E. Beard Rd.....	37.0	23.2	
Right out of rest stop.....	37.0	23.2	
Century Route turns off on State.....	39.3	25.5	
Cross Morrice.....	42.0	28.2	
Cross M-52.....	44.5	30.7	
Right on Shaftsbury Rd.....	47.8	34.0	74.0
REST STOP - Woodhull Township Park.....	47.8	34.0	74.0
Left out of rest stop on to Shaftsbury Rd to Lovejoy.....	47.8	34.0	74.0
Cross Beard Rd.....	47.9	34.1	74.1
Right on Lovejoy Rd. to Lounsbury Rd.....	49.8	36.0	76.1

	75	50	100
Left on Lounsbury Rd to Haslett Rd.....	50.2	36.4	76.5
Right on Haslett to Barton Rd.....	52.4	38.6	78.7
Left on Barton Rd. to Germany Rd.....	53.0	39.2	79.3
Right on Germany Rd.....	54.0	40.2	80.3
REST STOP - Williamstown Twp Offices.....	54.4	40.6	80.7
Left out of rest stop on to Zimmer Rd.....	54.5	40.7	80.8
CAUTION - Cross Grand River.....	57.1	43.3	83.4
Right on Linn Rd to Meridian Rd.....	58.4	44.6	84.7
Left on Meridian Rd to Stillman.....	61.0	47.2	87.3
Right on Stillman to Dobie Rd.....	61.2	47.4	87.5
Left on Dobie Rd. to Sandhill Rd.....	63.8	50.0	90.1
Right on Sandhill Rd.....	64.3	50.5	90.6
REST STOP - 2102 Sandhill.....	65.0	51.2	91.3
Right out Rest Stop to N. College Rd.....	65.0	51.2	91.3
Right on N. College Rd. to Forest Rd.....	67.9	54.1	94.2
Left on Forest to S. Harrison.....	70.3	56.5	96.6
Right on S. Harrison to Finish.....	70.8	57.0	97.1
FINISH - MSU Brody Hall.....	72.6	58.8	98.9

58.8 MILE ROUTE

Right on Beard to Lunch (75 and 100 go left).....	17.1
Cross Bancroft (75 and 100 mile routes rejoin).....	22.6

CENTURY ROUTE

Right on State (Century Turn Off).....	39.3
Right on Lansing Road.....	43.0
Left on State.....	43.6
Cross Grand River.....	46.2
Left on Hibbard.....	49.9
Left on Morrice.....	53.2
Rest Stop - 5307 Morrice.....	55.7
Left out of Rest Stop to Grand River.....	55.7
Right on Grand River.....	57.5
Cross M-52.....	59.5
Left on Woodbury.....	65.8
Cross Winegar.....	67.9
Left on Britton.....	69.4
Right on Shaftsbury.....	72.0
Caution - Cross Lansing Rd.....	73.5
Rejoin 75 Mile and 50 Mile Riders at Rest Stop.....	74.0



Bike MS 2008 - Mid Michigan

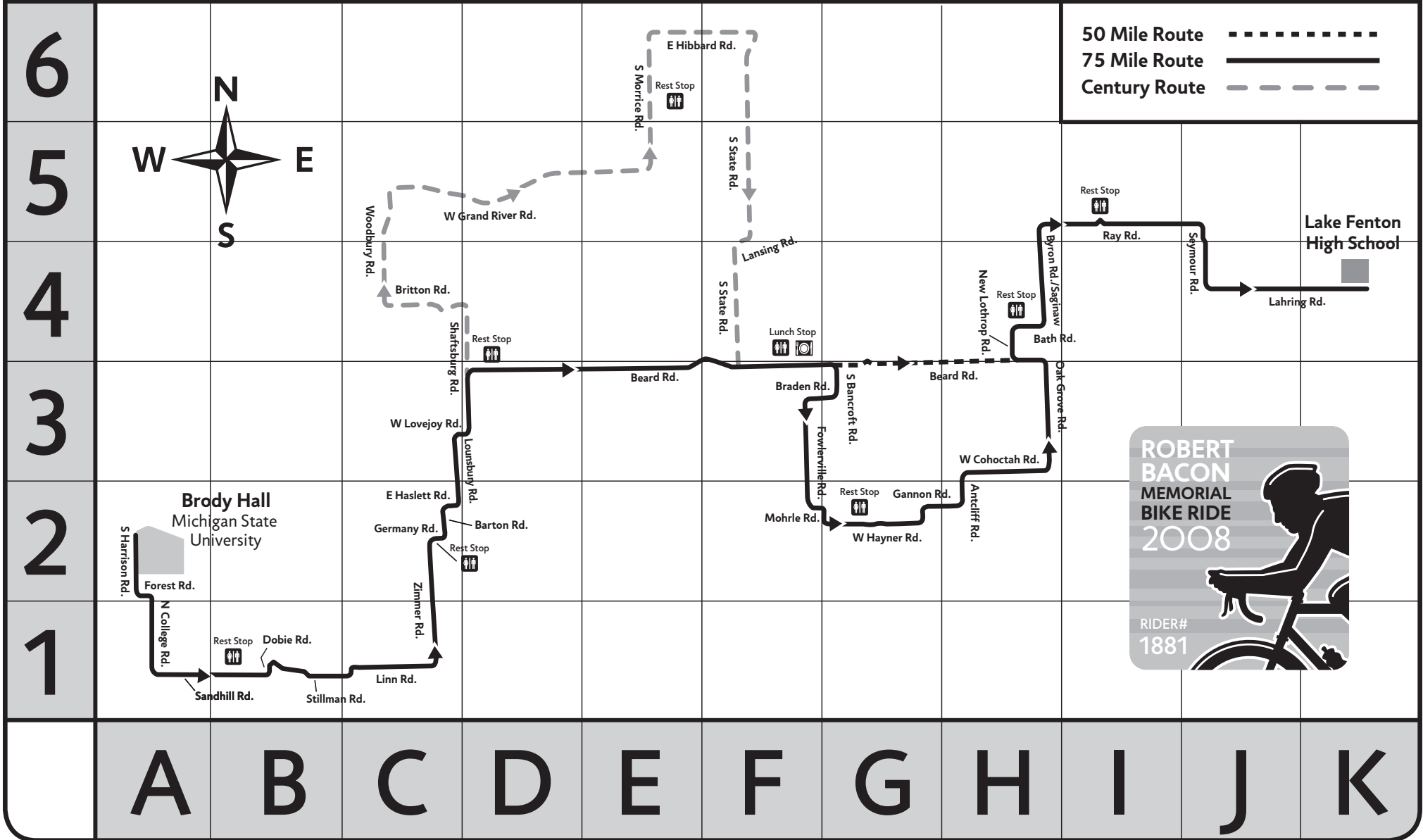
Day 2 - July 13, 2008 - 50, 75 & Century Mile Routes

*Bike MS Route will be CLOSED at 5:00 p.m.

*Century Loop will be CLOSED at 11:00 a.m. on Sunday

For Emergency Assistance Dial 911

For Other Assistance Call -
 Tammy Willis: (517) 281-1308
 Kim Streich: (313) 608-9498





Mid Michigan

Day 2 - July 13, 2008

50, 75 & 100 mi. Routes



72.6 MILE ROUTE

	75	50	100
START - MSU Brody Hall	0.0		
Right on S. Harrison to Forest.....	0.0		
Left on Forest to N. College.....	1.8		
Right on N. College Rd. to Sandhill Rd.....	2.3		
Left on Sandhill Road.....	4.7		
REST STOP - 2102 Sandhill	7.6		
Left out of rest stop on to Dobie Rd	7.6		
Left on Dobie Rd. to Stillman Rd.....	8.3		
Right on Stillman to Meridian.....	8.8		
Left on Meridian to Linn Rd.....	11.4		
Right on Linn Rd. to Zimmer Rd.....	11.6		
Left on Zimmer Rd. to Germany Rd.....	14.2		
CAUTION - Cross Grand River	15.5		
Right on Germany Rd.....	18.1		
REST STOP - Williamston Twp Offices	18.2		
Right out of rest stop to Barton Rd.....	18.2		
Left on Barton Rd. Haslett Rd.....	18.6		
Right on Haslett Rd. to Lounsbury Rd.....	19.6		
Left on Lounsbury Rd to Lovejoy Rd./Milton Rd.....	20.0		
Right on Lovejoy Rd./Milton Rd. to Shaftsburg Rd.....	22.2		
Left on Shaftsburg Rd. to Rest Stop.....	22.6		
Cross Beard Rd.....	24.8		
REST STOP -Woodhull Township Park	24.8		
Left out of rest stop on to Shaftsburg Rd. (Century goes right)	24.8		
Immediate Left on Beard Rd.	24.9		
Cross M-52	28.1		
Cross Morrice	30.6		
Century Rejoins at State Rd.....	33.3	59.6	
LUNCH REST STOP - 3745 E. Beard Rd.	35.6	61.9	
Left out of rest stop to Bancroft Rd.....	35.6	61.9	
Right on Bancroft to Braden Rd. (50 Mile Continue Straight)	36.3	62.6	
Right on Braden Rd. to Fowlerville Rd.....	37.3	63.6	
Left on Fowlerville Rd. to Mohrle Rd.....	38.4	64.7	
Left on Mohrle Rd. to Fowlerville Rd.....	41.6	67.9	
Right on Fowlerville Rd. to Hayner Rd.....	42.1	68.4	
Left on Hayner Rd.....	42.6	68.9	
REST STOP - 5564 Hayner Lazy V Farm	45.3	71.6	
Left out of rest stop to Fleming Rd.....	45.3	71.6	
Left on Fleming Rd. to Gannon Rd.....	45.7	72.0	
Right on Gannon Rd. to Antcliff Rd.....	46.3	72.6	
Left on Antcliff Rd. to Cohactah Rd.....	47.5	73.8	

	75	50	100
Right on Cohactah Rd. to Oak Grove Rd.	48.5	74.8	
Left on Oak Grove Rd./Byron Rd to Beard Rd.....	51.2	77.5	
Left on Beard to New Lothrop Rd.....	54.7	81.0	
Right on New Lothrop Rd. to Maple/Bath (50 Mile Rejoins)	55.6	41.8	81.9
Right on Maple/Bath.....	56.6	42.8	82.9
REST STOP - Byron High School	57.4	43.6	83.7
Left out of rest stop to Byron Rd./Saginaw Rd.....	57.4	43.6	83.7
Left on Saginaw/Byron Rd. to Miller/Ray Rd.....	57.6	43.8	83.9
Right on Miller/Ray Rd. to Elm St.....	60.6	46.8	86.9
Miller Rd. becomes Ray Rd.....	61.6	47.8	87.9
Curve to the left - Becomes Elm St.....	62.2	48.4	88.5
REST STOP - Gaines Elementary School	62.3	48.5	88.6
Right out of rest stop to Lansing St.....	62.3	48.5	88.6
Right on Lansing St.....	62.4	48.6	88.7
Cross RR Tracks - Becomes Ray Rd.....	62.6	48.8	88.9
Straight on Ray Rd. to Seymour Rd.....	62.6	48.8	88.9
Right on Seymour Rd. to Lahring Rd.....	65.6	51.8	91.9
Left on Lahring Rd. to Finish.....	67.7	53.9	94.0
FINISH - Lake Fenton High School	72.6	58.8	98.9

58.8 MILE ROUTE

Continue Straight on Beard Rd. when Crossing Bancroft Rd.....	36.3
Left on New Lothrop Rd to rejoin route.....	41.8

CENTURY ROUTE

Right out of rest stop on to Shaftsburg Rd.	24.8
CAUTION - Cross Lansing Rd.	25.4
Left on Britton to Woodbury.....	26.9
Right on Woodbury to Grand River	29.5
Cross Winegar	31.0
Right on Grand River to Morrice.....	33.1
Cross M-52	39.4
Left on Morrice	41.4
REST STOP - 5307 Morrice	43.2
Right out of rest stop to Hibbard	43.2
Right on Hibbard to State Rd.....	45.7
Right on State Rd. to Lansing Rd.....	49.0
Cross Grand River.....	52.7
Right on Lansing Rd. to State Rd.....	55.3
Left on State Rd. to Beard Rd.....	55.9
Left on Beard - rejoin route.....	59.6




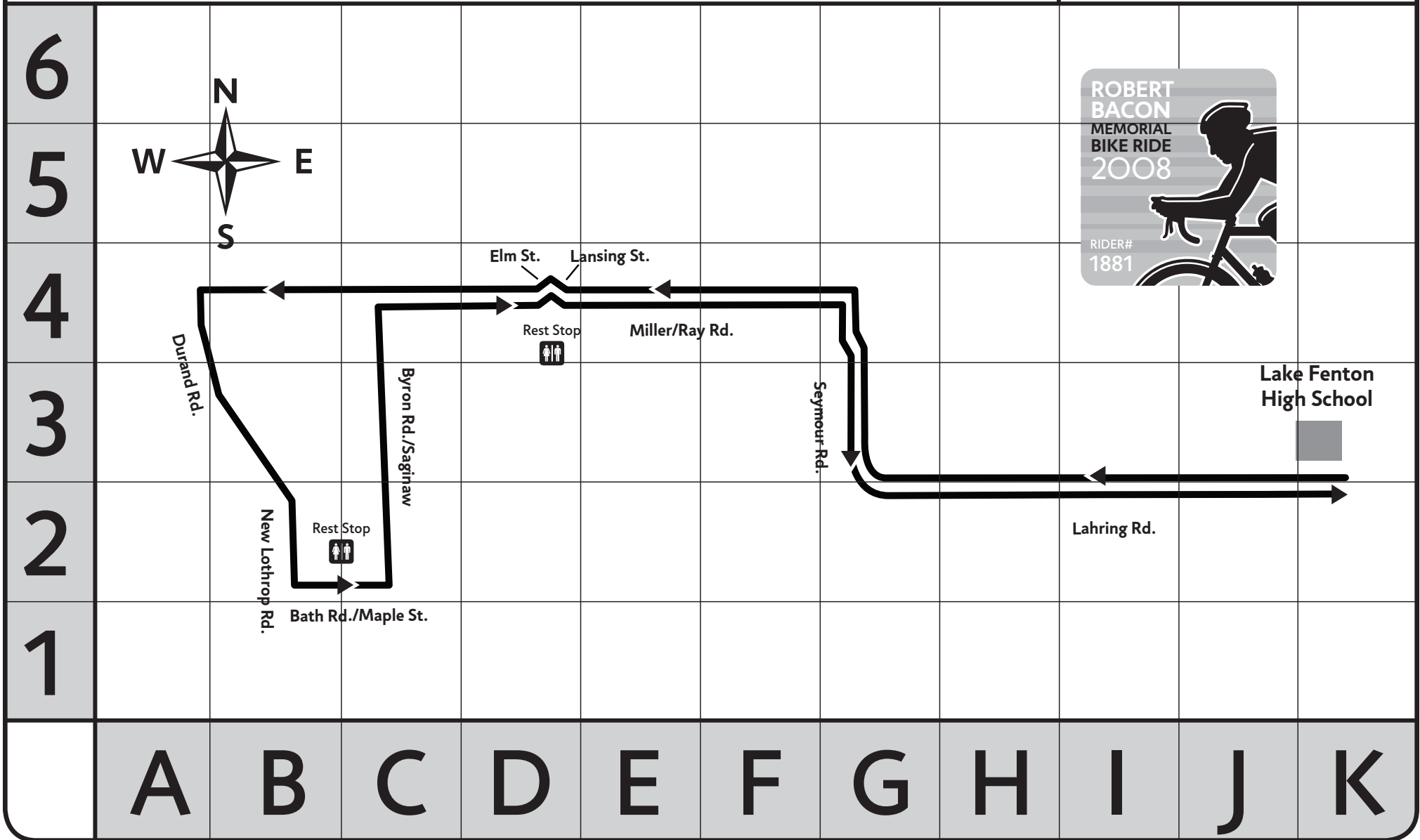
Bike MS 2008 - Mid Michigan

Day 2 - July 13, 2008 - 30 Mile Route

*Bike MS Route will be CLOSED at 5:00 p.m.

For Emergency Assistance Dial 911

For Other Assistance Call -
 Tammy Willis: (517) 281-1308
 Kim Streich: (313) 608-9498





Mid Michigan

Day 2 - July 13, 2008

30 mi. Route



33.2 MILE ROUTE

START - Lake Fenton High School

Right out of High School on to Lahring Rd.....	0.0
Right on Seymour to Ray Rd	4.9
Left on Ray Rd to Lansing St.	7.0
Cross RR Tracks - Becomes Lansing St.....	9.8
Left on Elm St.	10.2
REST STOP - Gaines Elementary School.....	10.3
Left out of rest stop on to Elm St.....	10.3
Curve to the right - Becomes Ray Rd.....	10.4
Ray Rd. Becomes Miller Rd.....	11.1
Cross Byron Rd.	12.0
Left on Durand	14.0
Durand becomes New Lothrop Rd	16.2
Left on Bath Rd.....	17.2
REST STOP - Byron High School.....	18.0
Left out of rest stop on to Maple St.	18.0
Left on Saginaw to Miller Rd. (Saginaw becomes Byron)	18.2
Right on Miller Rd. to Elm St.....	21.3
Slight Left on Elm St.....	23.0
REST STOP - Gaines Elementary School.....	23.1
Right out of Rest stop to Lansing St.	23.1
Right on Lansing St. to Ray Rd	23.2
Slight Left on Ray Rd. to Seymour Rd.	23.3
Right on Seymour Rd. to Lahring Rd.....	26.3
Left on Lahring Rd to Finish.....	28.4
FINISH - Lake Fenton High School.....	33.2